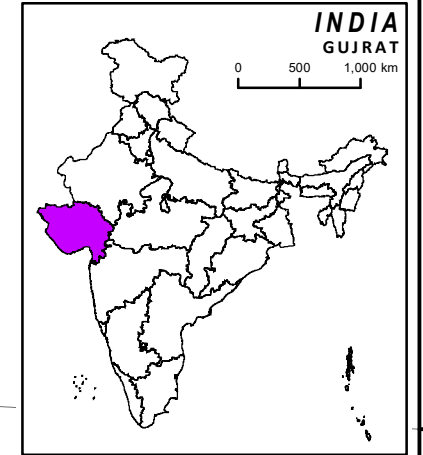





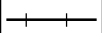




66°0'0"E 68°0'0"E 70°0'0"E 72°0'0"E 74°0'0"E

GUJARAT PRIORITY CLASSES FOR EROSION CONTROL









0 50 100 150 200 km



References

-  State Boundary
-  District Boundary
-  Road
-  Railway Track
-  Stream
-  Settlement
-  Waterbody
-  River Sand/ Sand Bar

LEGEND PRIORITY CLASS

-  CLASS - 1 ($> 35 \text{ t ha}^{-1} \text{ yr}^{-1}$)
-  CLASS - 2 ($25 - 35 \text{ t ha}^{-1} \text{ yr}^{-1}$)
-  CLASS - 3 ($15 - 25 \text{ t ha}^{-1} \text{ yr}^{-1}$)
-  CLASS - 4 ($5 - 15 \text{ t ha}^{-1} \text{ yr}^{-1}$)
-  CLASS - 5 ($0 - 5 \text{ t ha}^{-1} \text{ yr}^{-1}$)
-  CLASS - 6 NO TREATMENT
-  CLASS - 7 Non Soil
-  Not Mapped

24°0'0"N

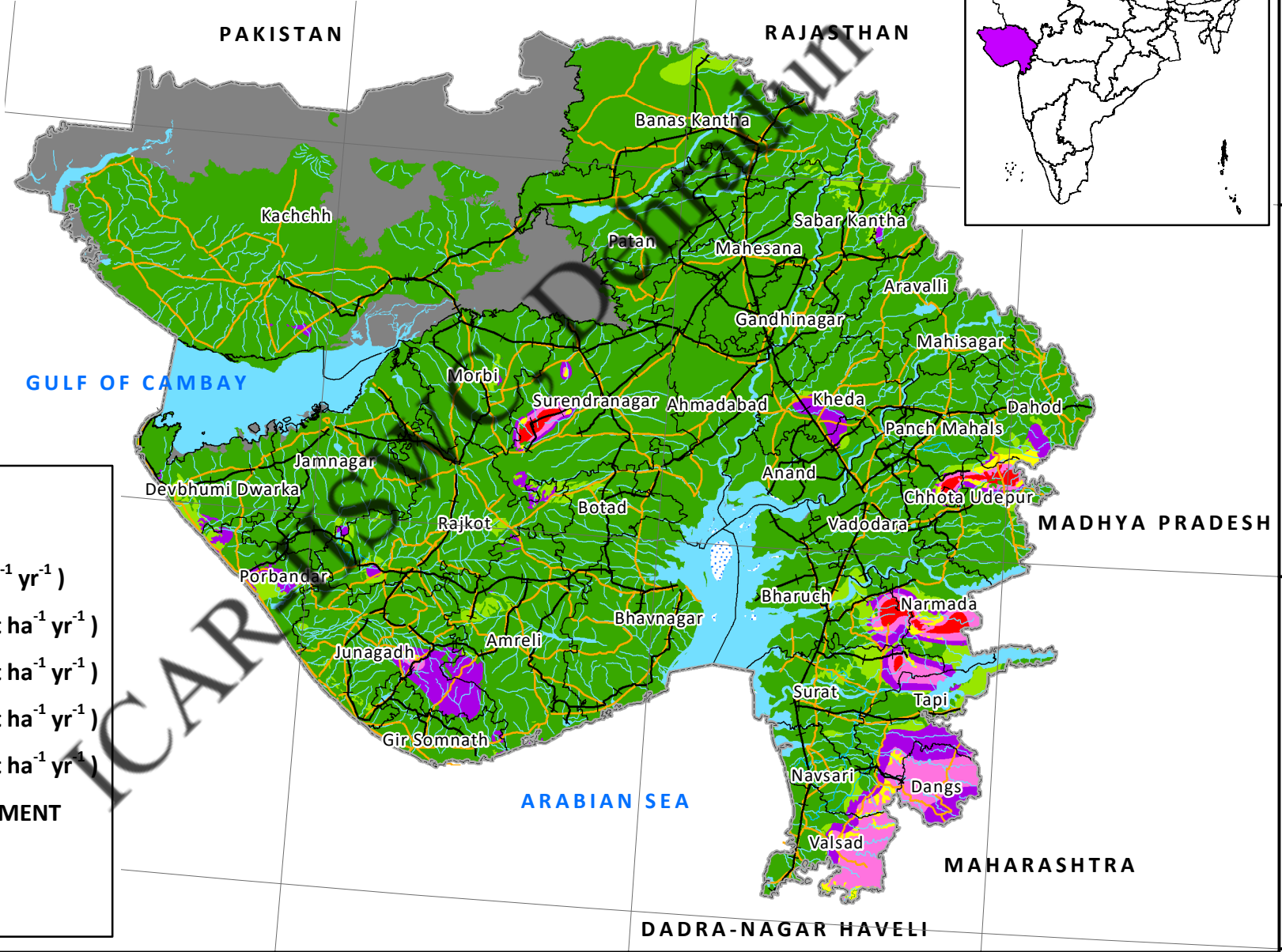
22°0'0"N

20°0'0"N

24°0'0"N

22°0'0"N

20°0'0"N



68°0'0"E

70°0'0"E

72°0'0"E

74°0'0"E