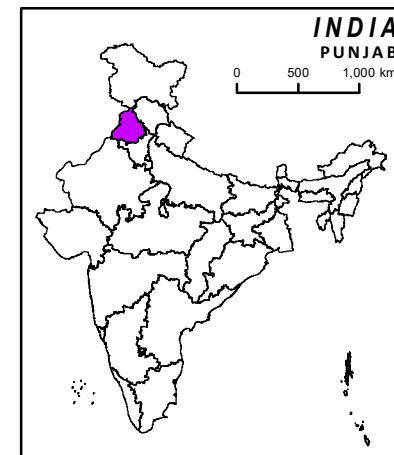



73°30'0"E 75°0'0"E 76°30'0"E









PUNJAB

PRIORITY CLASSES FOR EROSION CONTROL


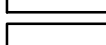


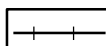
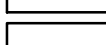

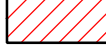


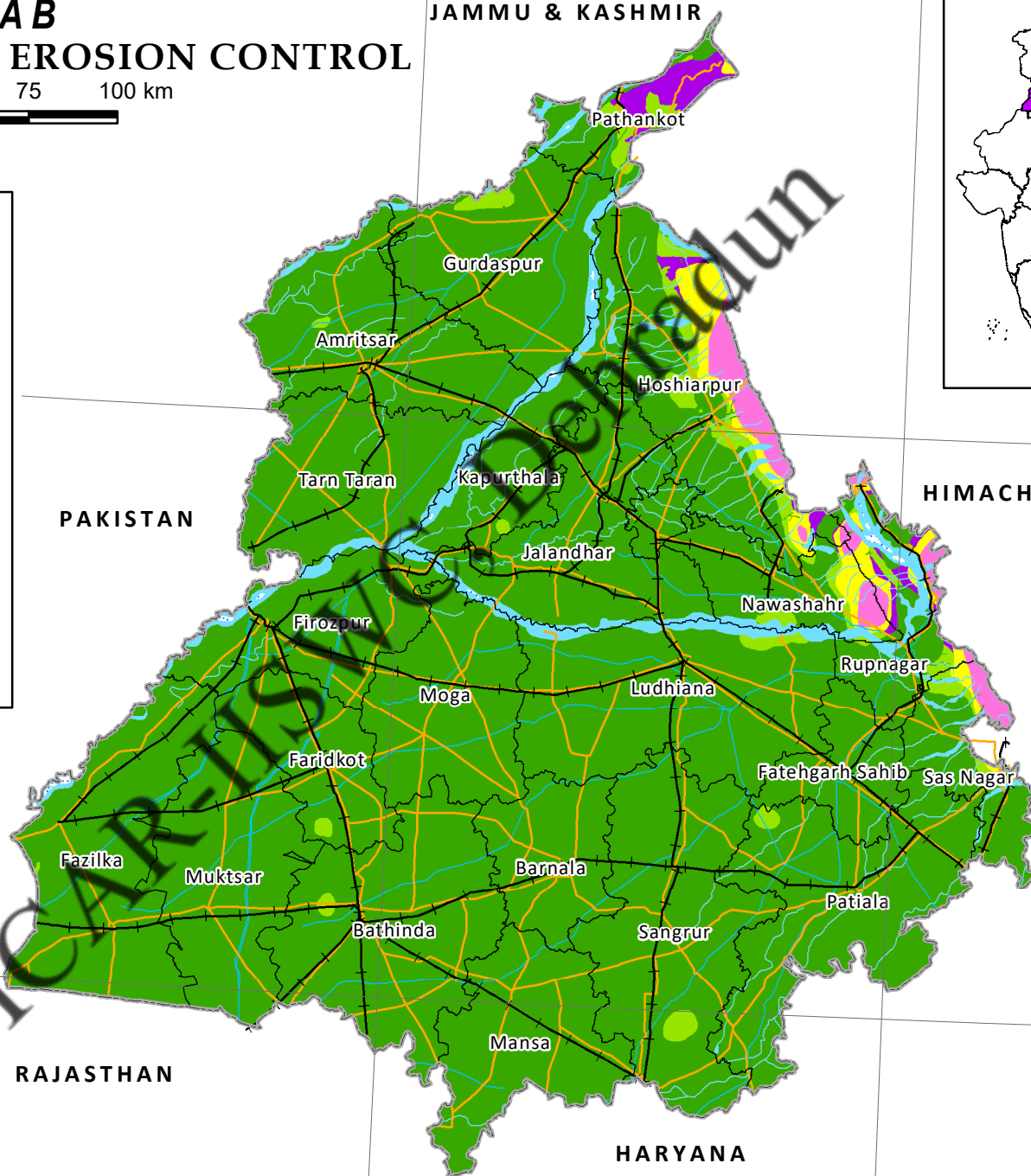
LEGEND

PRIORITY CLASS

-  CLASS - 1 ($> 35 \text{ t ha}^{-1} \text{ yr}^{-1}$)
-  CLASS - 2 ($25 - 35 \text{ t ha}^{-1} \text{ yr}^{-1}$)
-  CLASS - 3 ($15 - 25 \text{ t ha}^{-1} \text{ yr}^{-1}$)
-  CLASS - 4 ($5 - 15 \text{ t ha}^{-1} \text{ yr}^{-1}$)
-  CLASS - 5 ($0 - 5 \text{ t ha}^{-1} \text{ yr}^{-1}$)
-  CLASS - 6 NO TREATMENT
-  CLASS - 7 Non Soil
-  Not Mapped

References

-  State Boundary
-  District Boundary
-  Road
-  Railway Track
-  Stream
-  Settlement
-  Waterbody
-  River Sand/ Sand Bar



31°30'0"N

30°0'0"N

31°30'0"N

30°0'0"N

73°30'0"E

75°0'0"E

76°30'0"E

PAKISTAN

HIMACHAL PRADESH

RAJASTHAN

HARYANA

Pathankot

Gurdaspur

Amritsar

Hoshiarpur

Tarn Taran

Kapurthala

Jalandhar

Nawashahr

Firozpur

Rupnagar

Moga

Ludhiana

Faridkot

Fatehgarh Sahib

Sas Nagar

Fazilka

Muktsar

Barnala

Patiala

Bathinda

Sangrur

Mansa