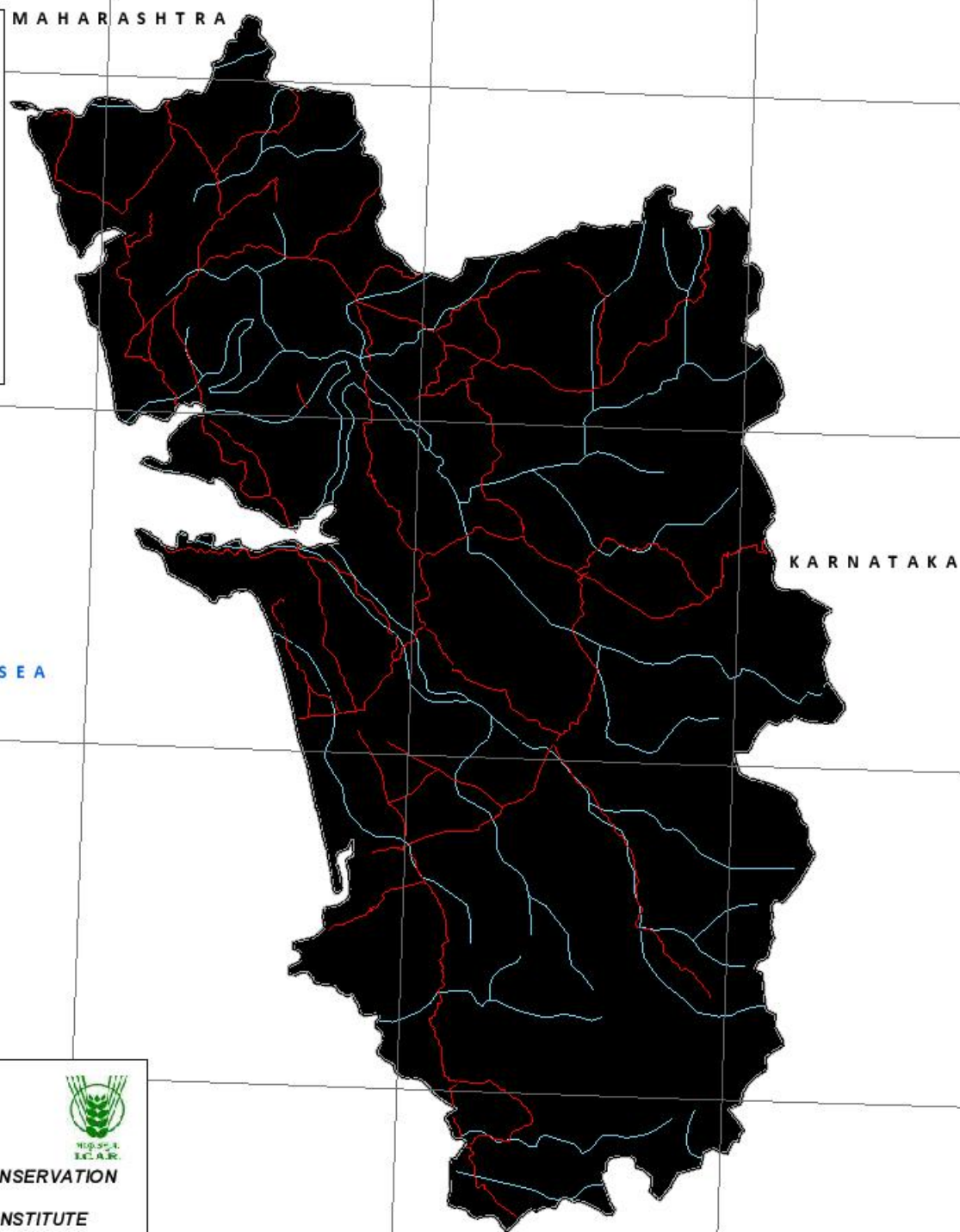


# GOA SOIL LOSS







0 2.5 5 7.5 10km











ARABIAN SEA



**References**

-  State Boundary
-  Road
-  Railway Track
-  Stream
-  Settlement
-  Waterbody

**LEGEND**  
SOIL LOSS (t/ha/yr)

-  Very Slight (< 5)
-  Slight (5 - 10)
-  Moderate (10 - 20)
-  Severe (20 - 40)
-  Very Severe (> 40)
-  River Channel / Waterbody
-  River Sand/ Sand Bar
-  Non Soil / No Data



Prepared by



**CENTRAL SOIL & WATER CONSERVATION**

**RESEARCH & TRAINING INSTITUTE**

218, Kaulagarh Road

Dehradun 248 195

Uttarakhand

Copyright © CSWCRTI (ICAR), Dehradun, 2008  
Based on soils maps of NBSS&SHUP, Nagpur.  
The external boundaries, coastline, state and district boundaries of India agree with the record/master copy certified by Survey of India. All rights reserved.  
No part of this map may be reproduced or utilized in any form or by any means, electronic or mechanical, including photocopying, recording or by any information storage and retrieval system, without permission in writing from the owners / publishers.