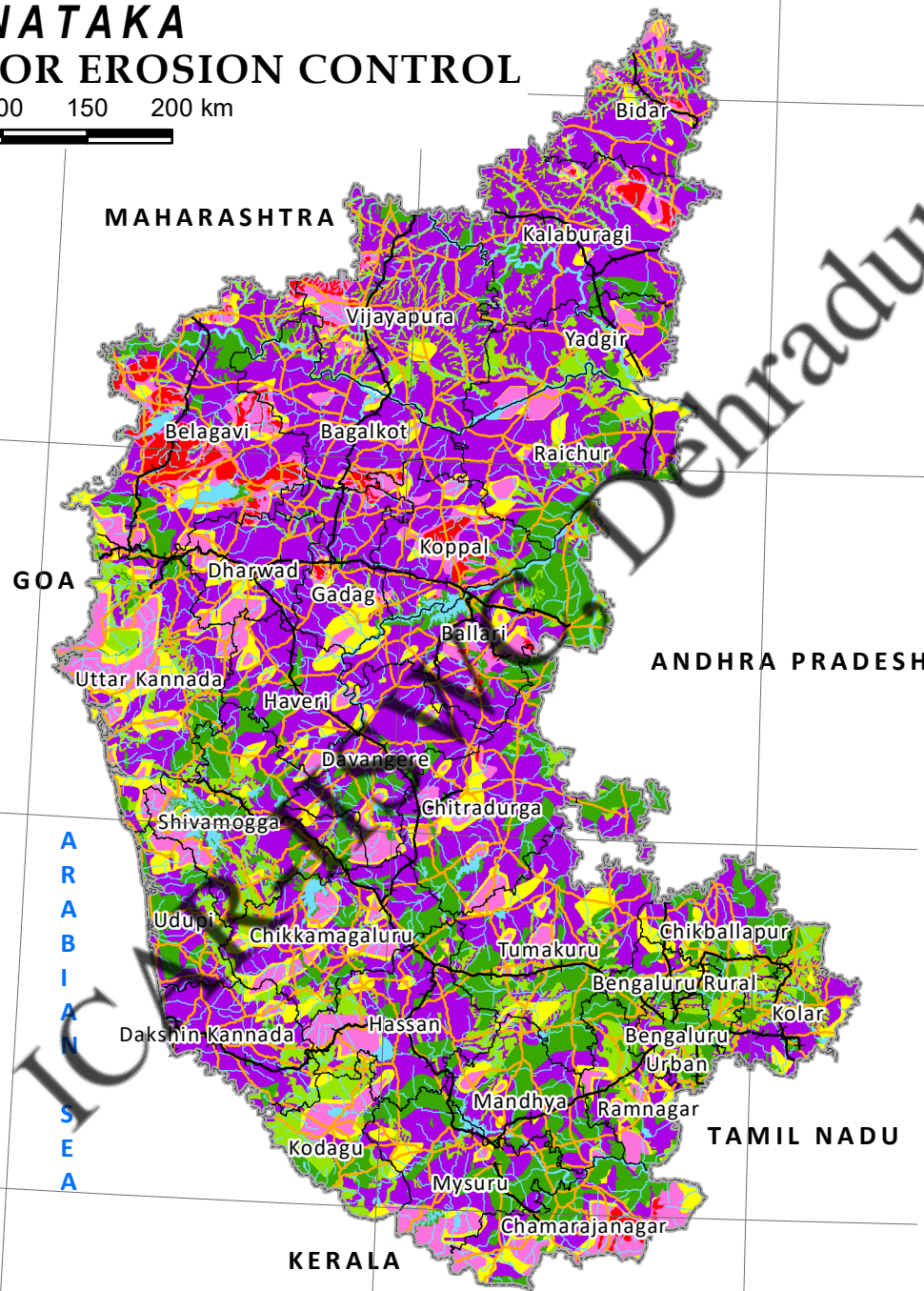
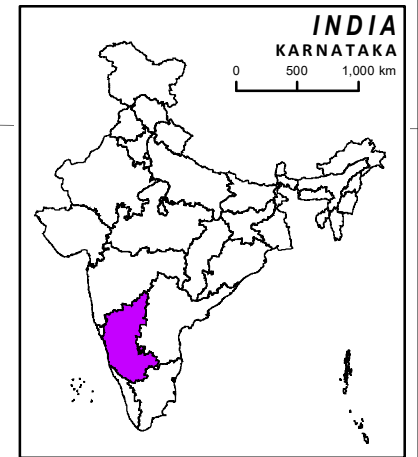



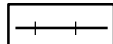






# KARNATAKA PRIORITY CLASSES FOR EROSION CONTROL









0 50 100 150 200 km



## References

-  State Boundary
-  District Boundary
-  Road
-  Railway Track
-  Stream
-  Settlement
-  Waterbody
-  River Sand/ Sand Bar

## LEGEND PRIORITY CLASS

-  CLASS - 1 ( $> 35 \text{ t ha}^{-1} \text{ yr}^{-1}$ )
-  CLASS - 2 ( $25 - 35 \text{ t ha}^{-1} \text{ yr}^{-1}$ )
-  CLASS - 3 ( $15 - 25 \text{ t ha}^{-1} \text{ yr}^{-1}$ )
-  CLASS - 4 ( $5 - 15 \text{ t ha}^{-1} \text{ yr}^{-1}$ )
-  CLASS - 5 ( $0 - 5 \text{ t ha}^{-1} \text{ yr}^{-1}$ )
-  CLASS - 6 NO TREATMENT
-  CLASS - 7 Non Soil
-  Not Mapped

72°0'0"E

74°0'0"E

76°0'0"E

78°0'0"E

80°0'0"E

18°0'0"N

16°0'0"N

14°0'0"N

12°0'0"N

18°0'0"N

16°0'0"N

14°0'0"N

12°0'0"N