

76°0'0"E

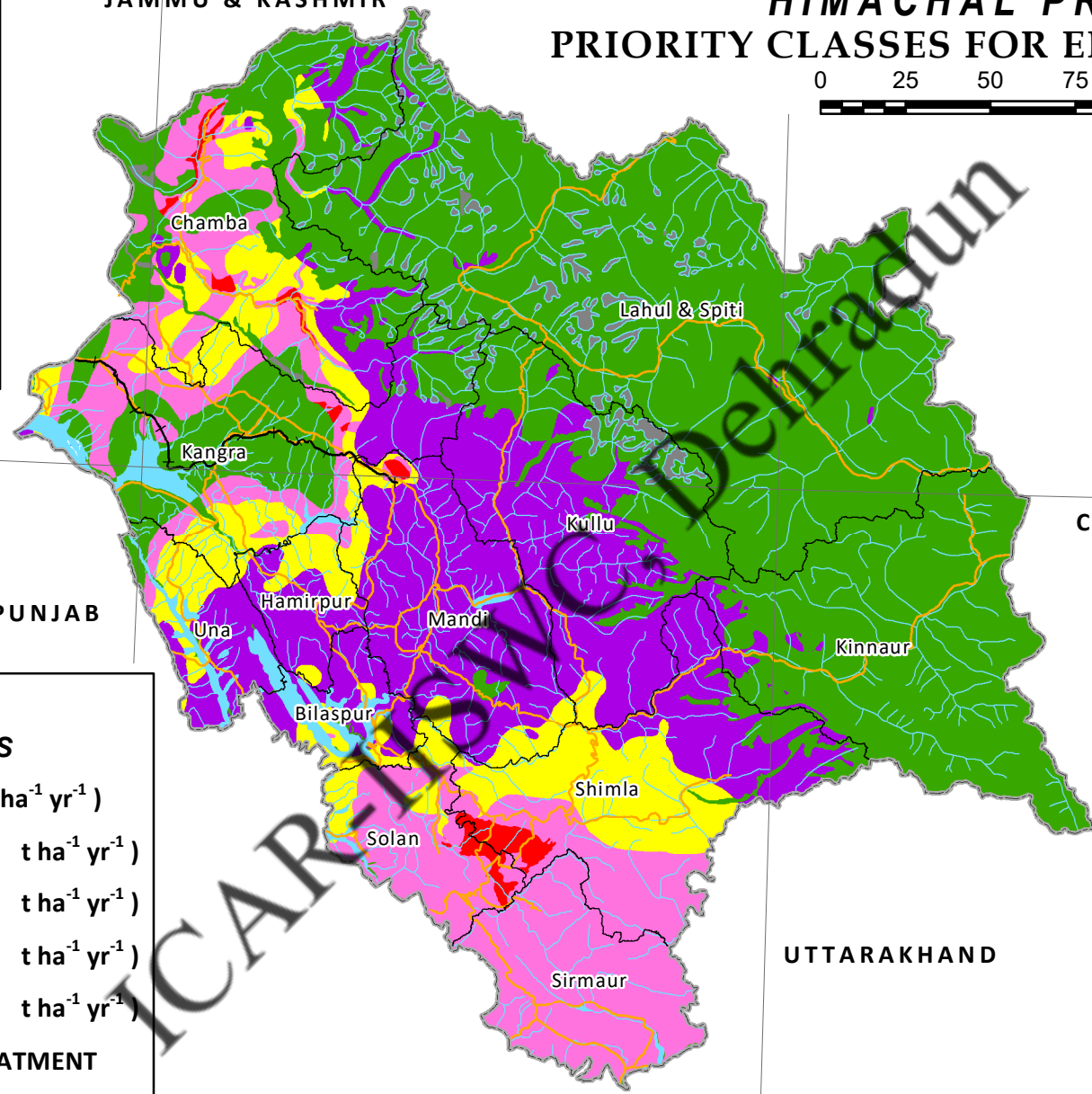
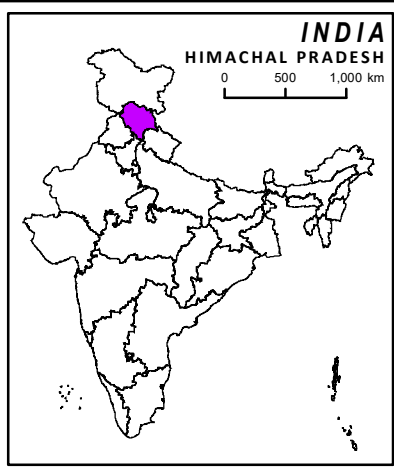
78°0'0"E

80°0'0"E

JAMMU & KASHMIR

# HIMACHAL PRADESH PRIORITY CLASSES FOR EROSION CONTROL

0 25 50 75 100 km



PUNJAB

CHINA

UTTARAKHAND

HARYANA

UTTAR  
PRADESH

32°0'0"N

32°0'0"N









30°0'0"N

76°0'0"E




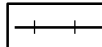




78°0'0"E

80°0'0"E

## LEGEND PRIORITY CLASS

-  CLASS - 1 ( $> 35 \text{ t ha}^{-1} \text{ yr}^{-1}$ )
-  CLASS - 2 ( $25 - 35 \text{ t ha}^{-1} \text{ yr}^{-1}$ )
-  CLASS - 3 ( $15 - 25 \text{ t ha}^{-1} \text{ yr}^{-1}$ )
-  CLASS - 4 ( $5 - 15 \text{ t ha}^{-1} \text{ yr}^{-1}$ )
-  CLASS - 5 ( $0 - 5 \text{ t ha}^{-1} \text{ yr}^{-1}$ )
-  CLASS - 6 NO TREATMENT
-  CLASS - 7 Non Soil
-  Not Mapped

## References

-  State Boundary
-  District Boundary
-  Road
-  Railway Track
-  Stream
-  Settlement
-  Waterbody
-  River Sand/ Sand Bar